

RV Climate Study Viewer Cover Page

Directions: Please include this sheet as the first page of your session. After all remote viewing is completed for this project, you will be sent the target definition for this remote-viewing session via email. A time window will be established to allow you to compare your remote-viewing data for this session with the target before the passwords to decrypt your session data will be made available to the general public. Comparing each page of your remote-viewing data to the target is called "closing the session," and it is important that you utilize the allocated time window to do this. By participating in this study, you are agreeing to allow the public to download, save, and eventually examine your remote-viewing session. You are also allowing research to be conducted using your remote-viewing data. Thanks for participating in this important study.

Please sign here to indicate that you have read and agreed with the above statement:

Primasita M. Seery
Signature

May 24, 2008
Date

PRIMASITA M. SEERY
Printed Name

Seeryp001@hawaii.rr.com
Email address (please print clearly)

Subspace Mind Instructions: Your perception of this target corresponds only with the explicit contents of the target definition for this session, including spacial and temporal movement exercises as deemed useful by you as you execute this session.

Target coordinates or tag: JLL - PNS

Session number: 014 (There are up to 24 sessions in this study. The number that you write in this spot must correspond to the session you are doing. Normally this is done in sequential order. Thus, if this is your first session for the project, then write the number "1" as your session number. Future sessions should be numbered 2, 3, 4, etc.)

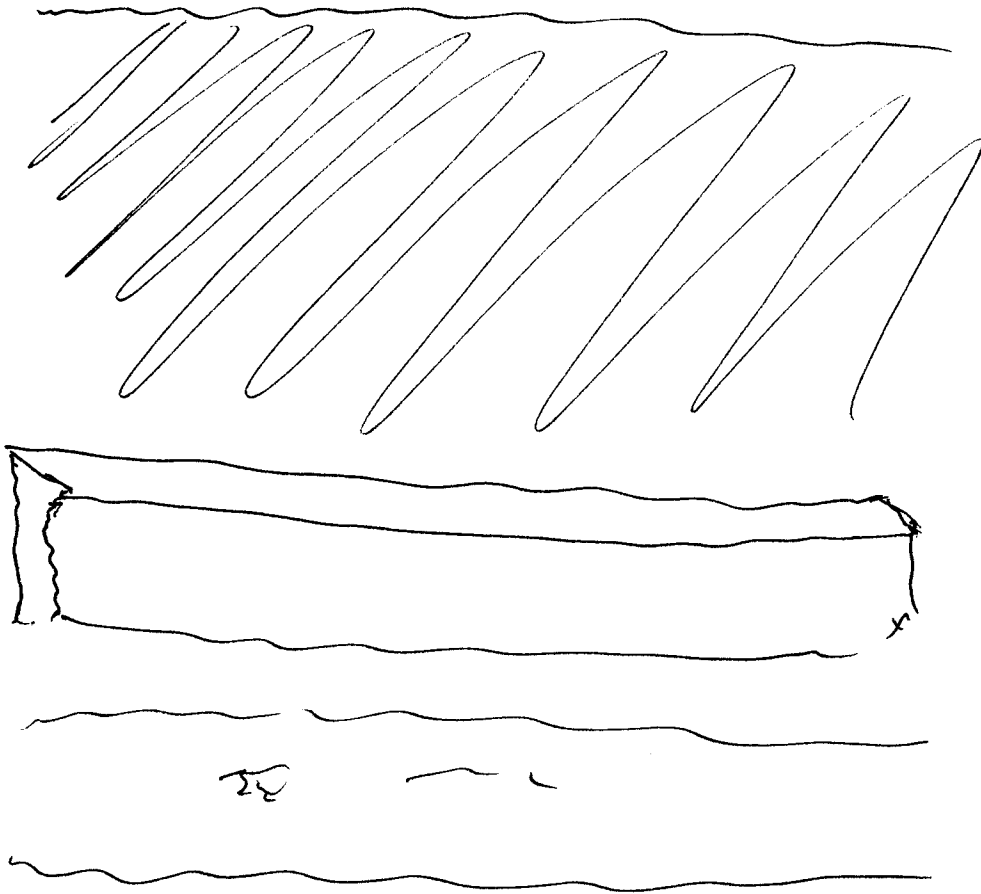
Target number and description: _____
You can fill in the above blank for the target number and description only after you have been shown the target for this session.

RV METHODOLOGY EMPLOYED: HRVG

DATE SESSION IS DONE: 24 MAY 2008


TIME SESSION IS BEGUN: 0510 AM

JLL-PNS



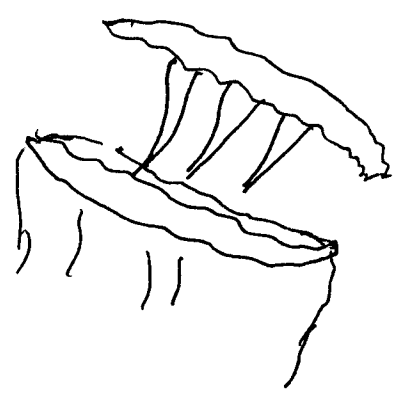
STOP

JLL-PNS




STOP

JLL-PNS



STOP

JLL-PNS

JLL-PNS 

PL: COMPLEX
B: SOFT
I: MAN-MADE
A: DYNAMIC

STOP

JLL-PNS

JLL-PNS 

PL: COMPLEX
B: SOFT
I: MAN-MADE
A: DYNAMIC

STOP

JLL-PNS

JLL-PNS 

PL: COMPLEX
B: SOFT
I: MAN-MADE
A: DYNAMIC

STOP

SIGHTS SOUNDS SMELLS/TASTES TEMPS TEXTURES

COLORS

ORANGE
RED
BLUE
PINK
BROWN



BEEES
INSECT
SOUNDS

FRESH GRASS/
MOWN GRASS

WARM

METALLIC
FLAKING
SOFT
CUSHIONY

BRITE
MEDIUM




ZZZ

PAPER/
GUM

WARM

FUZZY
THIN

FOCUS
MEDIUM




SHHH

—

WARM

EPHEMERAL
LIGHT



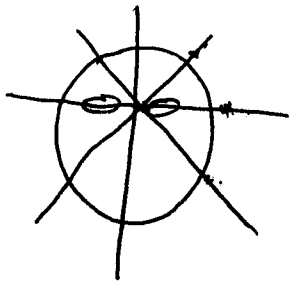
INSECTS

OLD / ROCKY

WARM


RUINS
ANCIENT
STONE
ARTIFACT

STOP



SIGHTS SOUNDS SMELLS/TASTES TEMPS TEXTURES P

COLORS
BROWN
RUST
WHITE
MULTI



BEEES

FLOWERY/
VEGETATION

TEMPERATE
WARM

ROCKY
LEAFY

STONE
STRUCTURE
IN MIDST
OF HEAVY
VEGETATION

BRITE
MEDIUM



WATER
LAPPING

POND WATER/
ALGAE

WARM

SWAMPY

MARSH
AREA
NEAR
WOODLAND

FOCUS
MEDIUM




PLUNK

FISHY/BRACKISH
WATER

WARM

WET
LEAFY

TRANQUIL
HUMAN
FISHING
ON BANK



CLUNK

OLD STONE/
GRITTY

WARM

ROUGH
STONE

STOP

OLD
RUINS
IN
WOODED
AREA

36 DIARIZATION

TARGET IS AN ATTRACTION FOR THOSE WHO ENJOY EXPLORING OUTDOORS. ANCIENT RUINS JUT UP FROM GROUND WITH A ROTUNDA-LIKE STRUCTURE STILL INTACT. TARGET AREA IS OVERGROWN WITH VEGETATION. THERE IS WATER NEAR THIS TARGET WITH OCCASIONAL PEOPLE COMING TO FISH OR VISIT.

THERE IS THE SENSE THAT THIS AREA IS IDENTIFIED IN HOLY SCRIPTURE AND MAY AT ONE TIME HAVE BEEN A GATHERING PLACE OF TRADE AND COMMERCE.

DURING THIS SESSION WHITE ELECTRICAL-LIKE LIGHTS FLICKERED AROUND ME. TARGET MUST BE SPIRITUALLY CONNECTED.

STOP
END OF SESSION