


Session for:

Name: 423
Date: 08/05/02
Time: 15:02
Sidereal:
End Time: 15:58
Location: Desk
Monitor: none
Observers: none
POCA: water, flood
POCD: ws
SA: water, flood
ws

T= location
D= location

Coord: 080502 / 423011

080502
723011



1A: across
up
down
across
slippery

1B: water

2A: across
flat
sloped
inclined
up
down
solid

2B: land

3A: up
right
across
down
curved


hollow

3B: mm

P2: (water)

soft
cool
choppy
blue
wet
wavy
white
deep

AI: in front of me
curious



P4:

P2 D AM AI SI T C SC CS

(move to the conditions at the location on June 1, 2013 at noon if the viewers' predictions are ignored and describe)

land
bright
daytime
empty
bio
(bio)
more than one
not very many
tanned
upright
standing
near some mms

to the right

tall

moving
(moving)
walking

across

along the ground
slowly
carefully

(sketch B p2)
(1) bios
in a row
close together

cautious
in front and slightly right
worried
cautious
not going well
people
gathering

(2) mm
hollow
about 1 story tall
fairly large
old or used feel to it
empty
behind the bios
building
general store
merchandise

(3) space
(4) ground
(5) mm

(move 600 meters above the location and describe)

watery
(watery)
coming from the right
thick
heavy
seems to be lots of it
wavy
not where it's supposed to be
flooded
covers a wide area
works its way around things
wider than deep
surprising
to the right and down
waterway
expansion
pushing against some mms

(move to the middle of the location and describe)

bright
not much activity going on here
surprising
swept away
location seems higher on the right than the left but not naturally

sloped down to the left

(move to why the location seems higher on the right than the left and describe)

concession

lifted up

coming across

seems oozy in texture

slippery

moist smell

seems like an aftermath of something that happened

seems as tall as the mms

seems almost as tall as the mms

very confusing

directly to my right

mud

landslide

P6: (see p3 for scales)

(how much higher the right vs the left side of the location)

approx. 4 feet

seems like more natural / environmental activity here than human

BR: 15:47

RE: 15:50

P6: (see page 3 for scales)

(temperature)

approx. 85 F

SUMMARY

The target is a location

there is a vacant feeling to this location


seems like more natural / environmental activity here than human

approx. 85 degrees

(sketch B p2)

(1) bio

more than one
not very many
tanned
upright
standing
near some mms
in a row
close together
cautious
worried



not going well
gathering
moving

walking
across
along the ground
slowly
carefully

(2) mm

hollow
about 1 story tall
fairly large
old or used feel to it
empty
building
general store
merchandise

(3) space

(4) ground

(5) mm

motion

coming across from the right
thick
heavy
wavy
not where it's supposed to be
flooded
covers a wide area
works its way around things
pushing against some mms
makes the location seem higher on the right than the left
from my position
approx. 4 feet
seems oozy in texture
slippery
moist smell
seems like an aftermath of something that happened
muddy
landslide